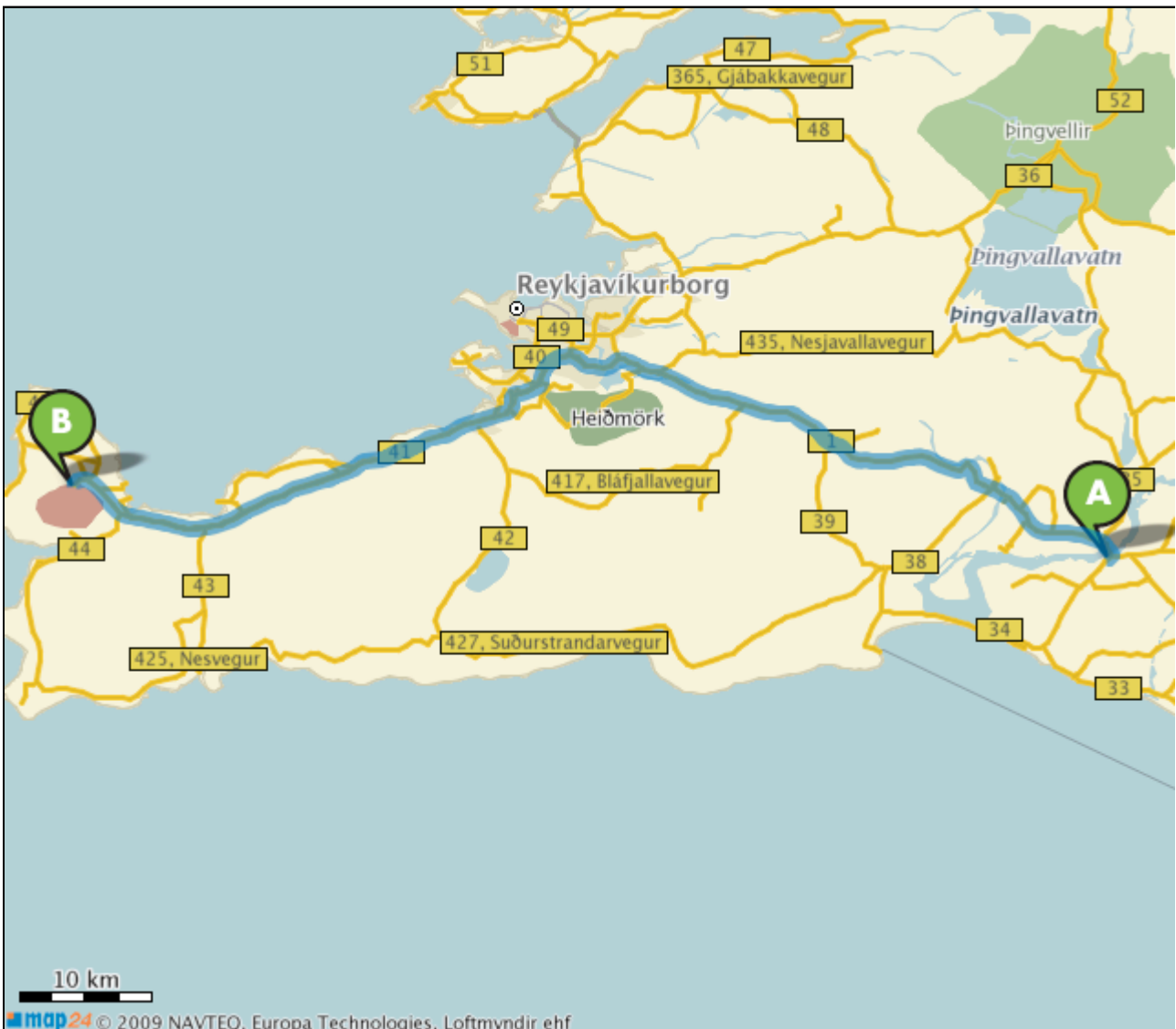




## Route summary

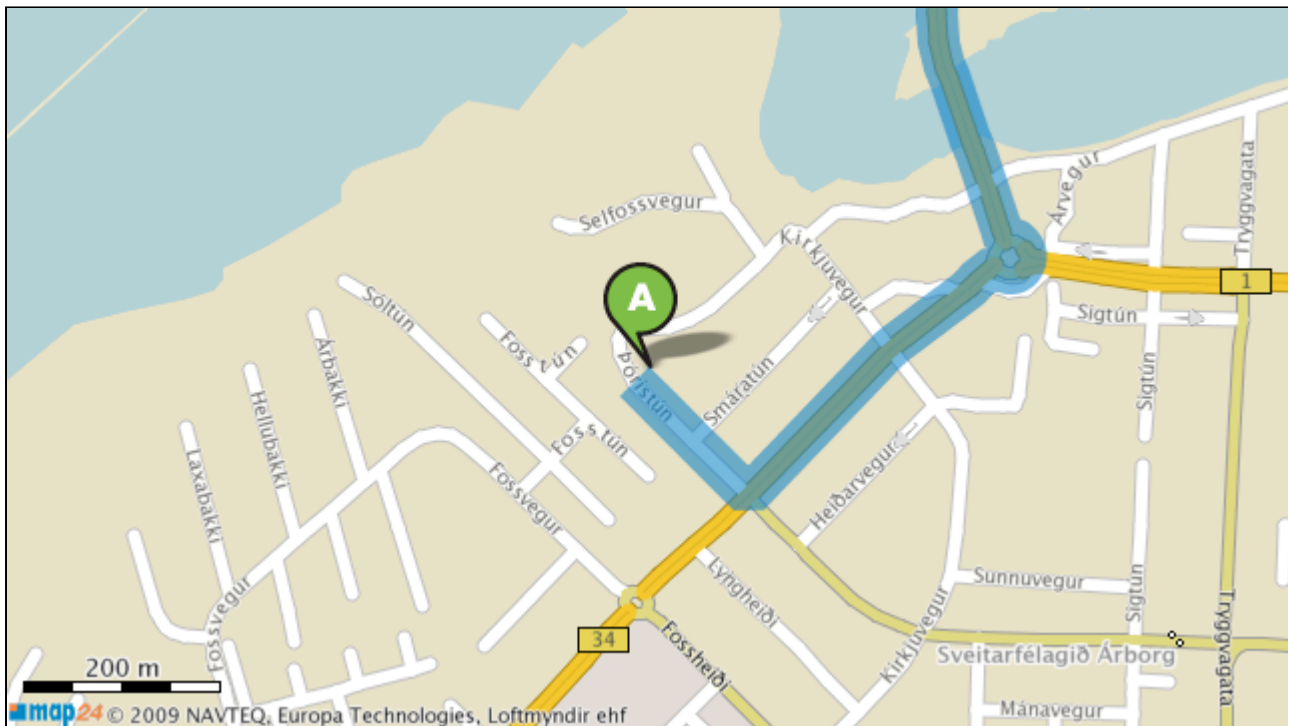
	<i>Distance</i>	<i>Duration</i>
<b>A</b> 800 SVEITARFÉLAGIÐ ÁRBORG		0 min
<b>B</b> 235 SANDGERÐISBÆR	97.86 km	02:30 h

Your Notes

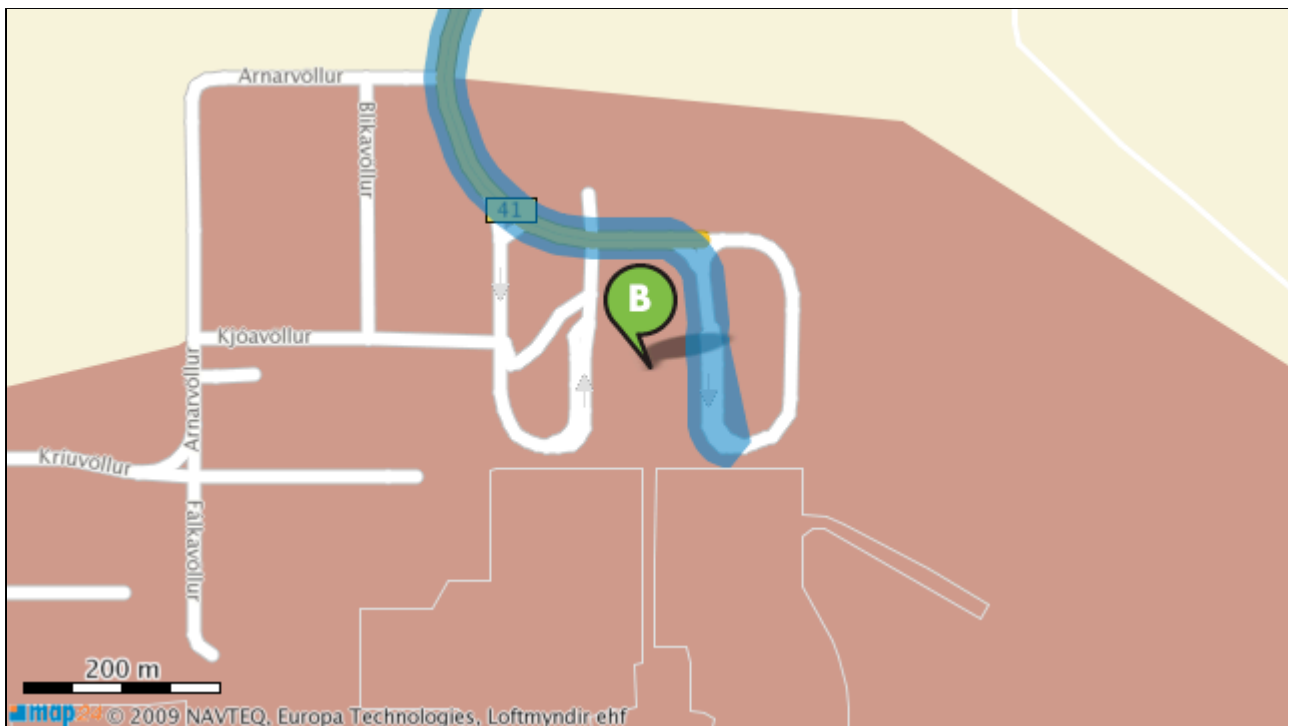














**A Start: 800 SVEITARFÉLAGIÐ ÁRBORG**


















**B Destination: 235 SANDGERÐISBÆR**












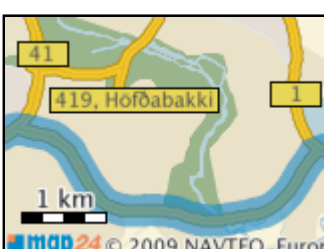


Description	City	Distance	Image
<p> 1. You start at <b>Póristún</b> in <b>Sveitarfélagið Árborg</b> and head towards Eyravegur (34) for 163 m.</p>	Sveitarfélagið Árborg	163 m	
<p> 2. Leave <b>Póristún</b> and turn left into <b>Eyravegur (34)</b>. Stay on for 346 m.</p>	Sveitarfélagið Árborg	509 m	
<p> 3. Enter the roundabout and leave at the 2. exit onto <b>Suðurlandsvegur (1)</b>.</p>	Sveitarfélagið Árborg	587 m	
<p> 4. Stay on <b>Suðurlandsvegur (1)</b> for 1.26 km.</p>	Sveitarfélagið Árborg	1.84 km	
<p> 5. Enter the roundabout <b>Suðurlandsvegur (1)</b> and leave at the 2. exit onto <b>Suðurlandsvegur (1)</b>.</p>	Sveitarfélagið Árborg	1.87 km	














	Description	City	Distance	Image
 	6. Stay on <b>Suðurlandsvegur (1)</b> for 53 m.	Sveitarfélagið Árborg	1.93 km	
	7. You just left <b>Sveitarfélagið Árborg</b> .	Sveitarfélagið Árborg	1.93 km	
 	8. Leave <b>Suðurlandsvegur (1)</b> and head straightforward onto <b>1</b> . Stay on for 10.85 km.		12.78 km	
 	9. Enter the roundabout <b>Hringvegur (1)</b> and leave at the 2. exit onto Hringvegur (1).	Hveragerðisbær	12.82 km	
 	10. Stay on <b>Hringvegur (1)</b> for 33.21 km.	Hveragerðisbær	46.03 km	
	11. You are entering <b>Reykjavíkurborg</b> .	Reykjavíkurborg	46.03 km	












	Description	City	Distance	Image
	12. Leave <b>1</b> and head straightforward onto <b>Hringvegur (1)</b> . Stay on for 38 m.	Reykjavíkurborg	46.06 km	
	13. Enter the roundabout <b>Hringvegur (1)</b> and leave at the 2. exit onto Hringvegur (1).	Reykjavíkurborg	46.11 km	
	14. Stay on <b>Hringvegur (1)</b> for 775 m.	Reykjavíkurborg	46.88 km	
	15. Enter the roundabout <b>Suðurlandsvegur</b> and leave at the 2. exit onto Breiðholtsbraut (413).	Reykjavíkurborg	46.96 km	
	16. Stay on <b>Breiðholtsbraut (413)</b> for 4.42 km.	Reykjavíkurborg	51.38 km	



	Description	City	Distance	Image
	17. Change from <b>Breiðholtsbraut (413)</b> onto the <b>Reykjanesbraut (41)</b> in direction <b>Flugvöllur Keflavík, Kóp-Smárinn</b> . Follow the Reykjanesbraut (41) for 4.08 km.	Kópavogsbær	55.45 km	
	18. You just left <b>Garðabær</b> .	Garðabær	55.45 km	
	19. Follow the <b>Reykjanesbraut (41)</b> for 1.71 km.		57.17 km	
	20. You are entering <b>Hafnarfjarðarkaupstaður</b> .	Hafnarfjarðarkaupstaður	57.17 km	
	21. Follow the <b>Reykjanesbraut (41)</b> for 1.23 km.	Hafnarfjarðarkaupstaður	58.40 km	
	22. Enter the roundabout and leave at the 2. exit onto Reykjanesbraut (41).	Hafnarfjarðarkaupstaður	58.44 km	



	Description	City	Distance	Image
	23. Stay on <b>Reykjanesbraut (41)</b> for 2.88 km.	Hafnarfjarðarkaupstaður	61.32 km	
	24. You just left <b>Hafnarfjarðarkaupstaður</b> .	Hafnarfjarðarkaupstaður	61.32 km	
	25. Follow the <b>Reykjanesbraut (41)</b> for 34.62 km.		95.94 km	
	26. Enter the roundabout <b>Reykjanesbraut</b> and leave at the 3. exit onto Reykjanesbraut (41).		96.03 km	
	27. Change from <b>Reykjanesbraut</b> onto the <b>Reykjanesbraut (41)</b> in direction <b>Flugstöð</b> . Follow the Reykjanesbraut (41) for 1.68 km.		97.71 km	
	28. Leave <b>Reykjanesbraut (41)</b> and join <b>ramp</b> . Stay on for 147 m.		97.86 km	
	29. You have arrived at your destination <b>ramp</b> .		97.86 km	