

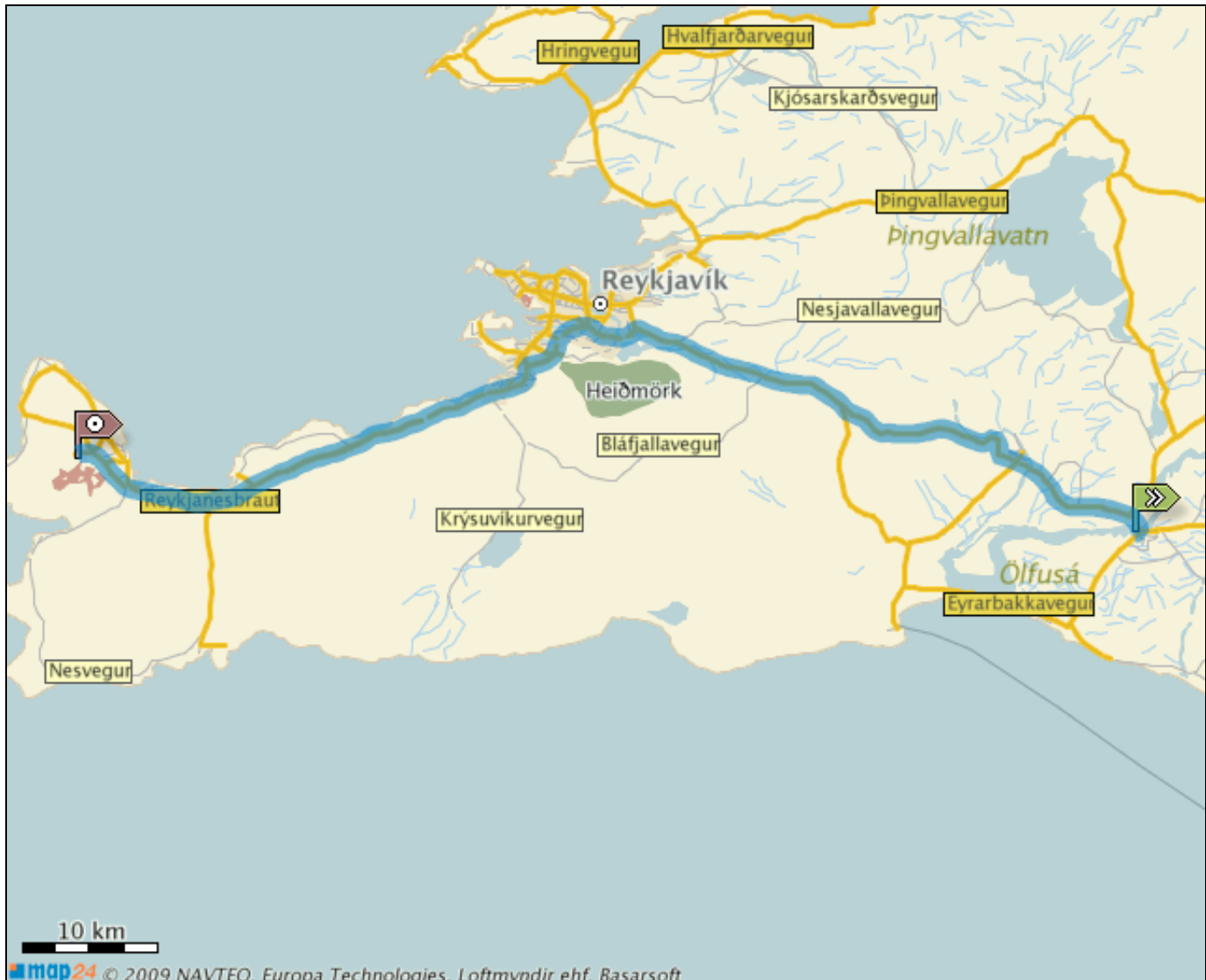




## Route summary

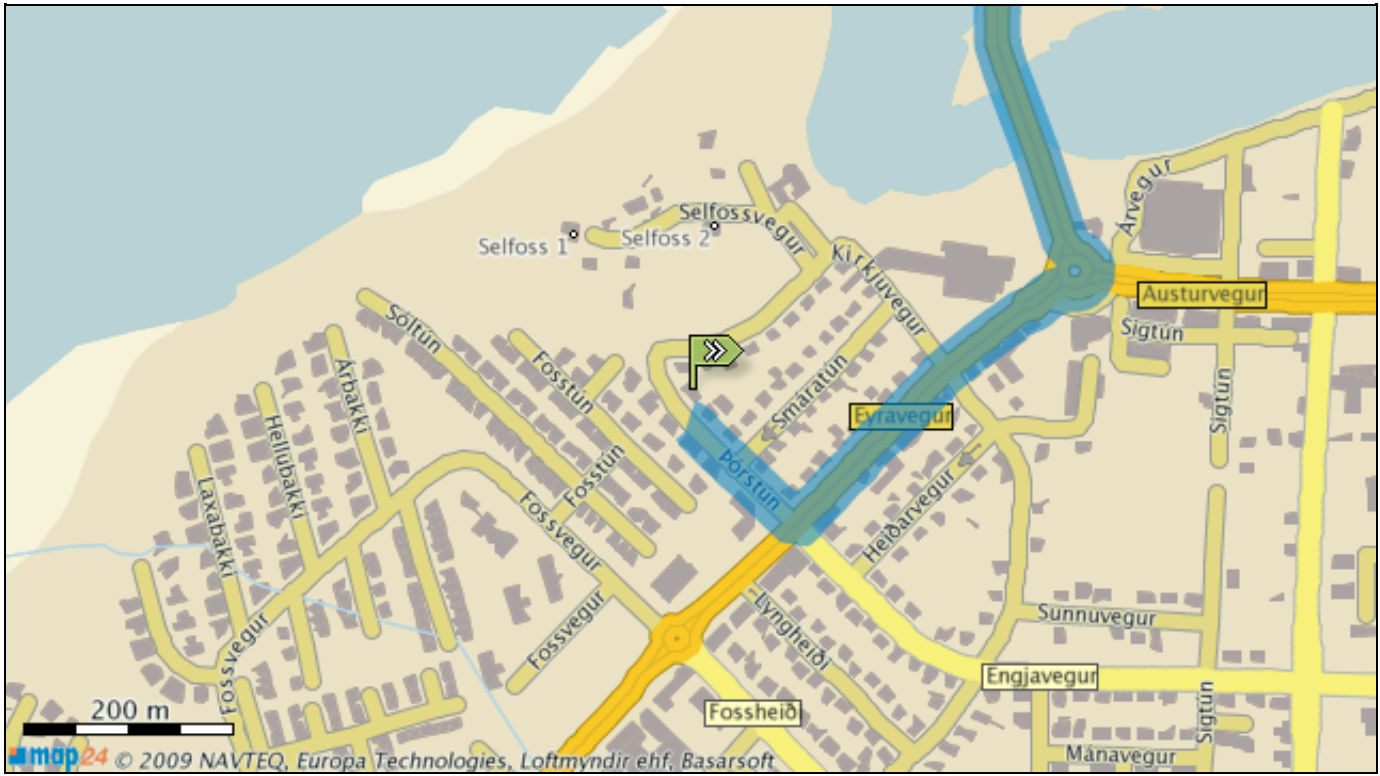
	<i>Distance</i>	<i>Duration</i>
 <b>800 SVEITARFÉLAGIÐ ÁRBORG</b>		0 min
 <b>235 SANDGERÐISBÆR</b>	60.75 ml	01:40 h

Detailed route description from Þóristún 19, Selfoss to Flugstöð Leifs Eiríkssonar (Keflavik Airport, Sandgerðisbær). Please note that due to map24 limitation the distance is shown in miles.

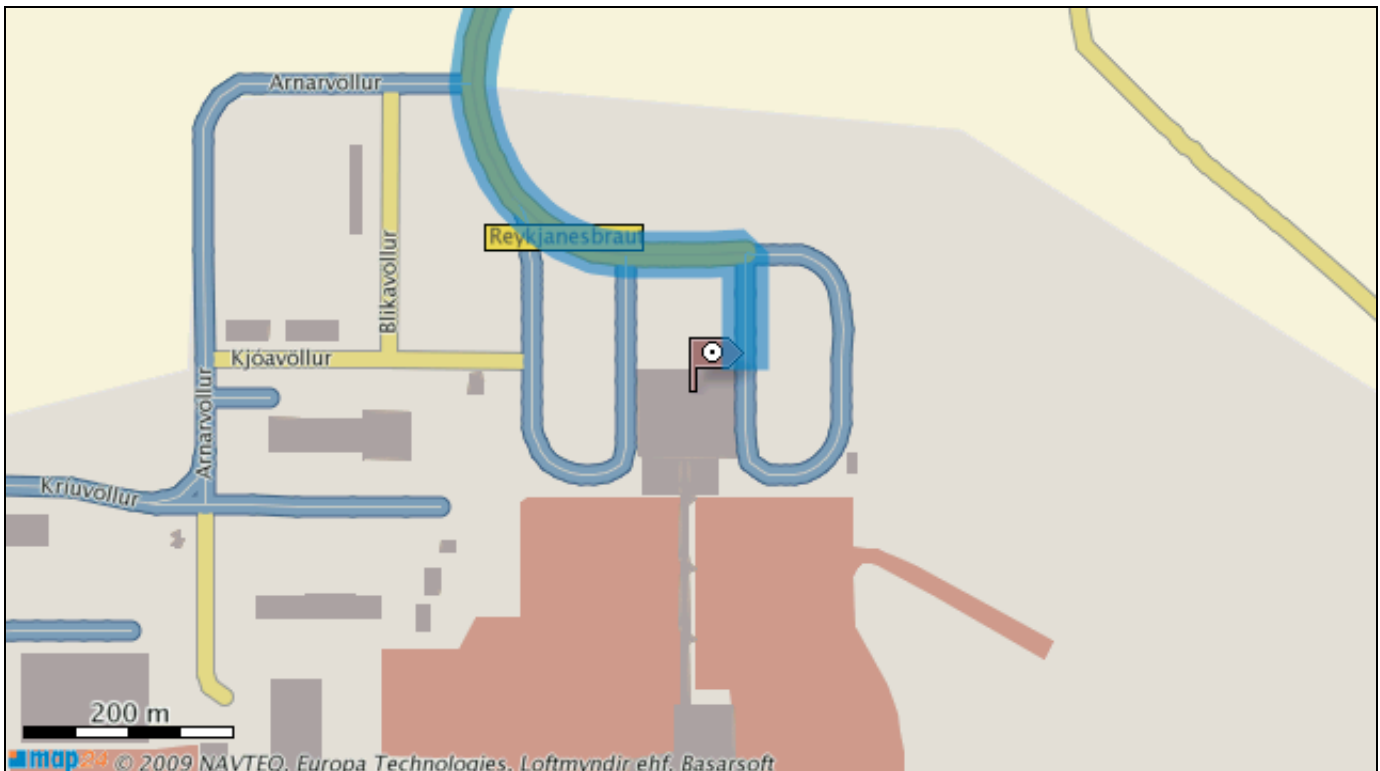















Start: 800 SVEITARFÉLAGIÐ ÁRBORG














Destination: 235 SANDGERÐISBÆR



















Description	City	Distance	Image
 <p>1. You start at <b>Pórstún</b> in <b>Selfoss</b> and head towards Eyravegur (34) for 80 m.</p>	Selfoss	87 yd	
 <p>2. Leave <b>Pórstún</b> and turn left into <b>Eyravegur (34)</b>. Stay on for 350 m.</p>	Selfoss	470 yd	
 <p>3. Leave <b>Eyravegur (34)</b> and head straightforward onto <b>Suðurlandsvegur (1)</b>. Stay on for 1.75 km.</p>	Selfoss	1.35 ml	
 <p>4. Leave <b>Suðurlandsvegur (1)</b> and head straightforward onto <b>Hringvegur (1)</b>. Stay on for 750 m.</p>	Selfoss	1.82 ml	
 <p>5. You just left <b>Selfoss</b>.</p>	Selfoss	1.82 ml	
 <p>6. Follow the <b>Hringvegur (1)</b> for 8.80 km.</p>		7.29 ml	




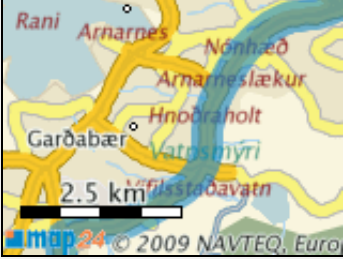









Description	City	Distance	Image
 7. You are entering <b>Hveragerði</b> .	Hveragerði	7.29 ml	
 8. Follow the <b>Hringvegur (1)</b> for 3.06 km.	Hveragerði	9.19 ml	
 9. You just left <b>Hveragerði</b> .	Hveragerði	9.19 ml	
 10. Follow the <b>Hringvegur (1)</b> for 29.23 km.		27.36 ml	
 11. You are entering <b>Reykjavík</b> .	Reykjavík	27.36 ml	
 12. Follow the <b>Hringvegur (1)</b> for 2.64 km.	Reykjavík	28.99 ml	











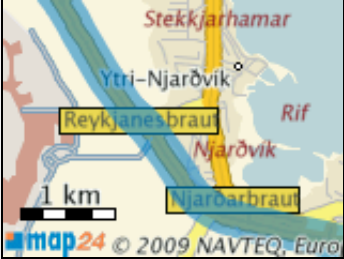


Description	City	Distance	Image
  13. Leave <b>Hringvegur (1)</b> and head straightforward onto <b>Suðurlandsvegur (1)</b> . Stay on for 268 m.	Reykjavík	29.16 ml	
  14. Leave <b>Suðurlandsvegur (1)</b> and turn left into <b>Suðurlandsvegur</b> . Stay on for 10 m.	Reykjavík	29.17 ml	
  15. Leave <b>Suðurlandsvegur</b> and turn right into <b>Breiðholtsbraut (413)</b> . Stay on for 1.20 km.	Reykjavík	29.91 ml	
  16. Follow the <b>Breiðholtsbraut (413)</b> for 3.07 km.	Kópavogur	31.82 ml	
  17. Leave <b>Breiðholtsbraut (413)</b> and head straightforward onto <b>Breiðholtsbraut</b> . Stay on for 283 m.	Kópavogur	32.00 ml	














Description	City	Distance	Image
 18. Leave <b>Breiðholtsbraut</b> and head straightforward onto <b>Reykjanesbraut (41)</b> . Stay on for 884 m.	Kópavogur	32.55 ml	
 19. Follow the <b>Reykjanesbraut (41)</b> for 5.15 km.	Garðabær	35.75 ml	
 20. Follow the <b>Reykjanesbraut (41)</b> for 5.32 km.	Hafnarfjörður	39.05 ml	
 21. You just left <b>Hafnarfjörður</b> .	Hafnarfjörður	39.05 ml	
 22. Follow the <b>Reykjanesbraut (41)</b> for 18.99 km.		50.85 ml	
 23. You are entering <b>Vogar</b> .	Vogar	50.85 ml	



Description	City	Distance	Image
 24. Follow the <b>Reykjanesbraut (41)</b> for 1.19 km.	Vogar	51.59 ml	
 25. You just left <b>Vogar</b> .	Vogar	51.59 ml	
 26. Follow the <b>Reykjanesbraut (41)</b> for 3.46 km.		53.74 ml	
 27. You are entering <b>Innri-Njarðvík</b> .	Innri-Njarðvík	53.74 ml	
 28. Follow the <b>Reykjanesbraut (41)</b> for 4.63 km.	Innri-Njarðvík	56.63 ml	
 29. Follow the <b>Reykjanesbraut (41)</b> for 3.01 km.	Njarðvík	58.49 ml	



Description	City	Distance	Image
 30. You just left <b>Njarðvík</b> .	Njarðvík	58.49 ml	
 31. Follow the <b>Reykjanesbraut (41)</b> for 388 m.		58.74 ml	
 32. You are entering <b>Keflavík</b> .	Keflavík	58.74 ml	
 33. Follow the <b>Reykjanesbraut (41)</b> for 560 m.	Keflavík	59.08 ml	
 34. You just left <b>Keflavík</b> .	Keflavík	59.08 ml	
 35. Follow the <b>Reykjanesbraut (41)</b> for 2.69 km.		60.75 ml	
 36. You have arrived at your destination <b>Reykjanesbraut (41)</b> .		60.75 ml	